




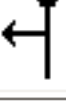











































The More Tulip Madness! Rally










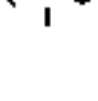



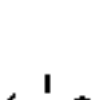

Route Instructions
















Inst. No.	Incr. Mileage	Tulip	T Rule	Additional Instructions
1.	0.00		Left	<p>Right out of parking lot. (W. Central/SR-73) Begin Freezone. Take 20 minutes to reach Instruction 11. Zero Odometer for Odometer Calibration Run at "".</p>
2.	0.38			(SR-741). Overall mileage: 0.38
3.	1.32			(Red Lion-Five Points). Overall mileage: 1.70
4.	1.06			(Springboro) Overall mileage: 2.76 <i>Since the T Rule in effect is "Left", this instruction would not have been needed.</i>
5.	3.60			(SR-122) Overall mileage: 6.36 <i>Since the T Rule in effect is "Left", this instruction would not have been needed.</i>
6.	1.05			(SR-48) Overall mileage: 7.41 <i>Notice that the Tulip is not oriented properly. Enter at the dot. Exit at the arrow.</i>
7.	0.80			(Weisenberger). Overall mileage: 8.21
8.	0.93			(Pekin) Overall mileage: 9.14 <i>Since the T Rule in effect is "Left", this instruction would not have been needed.</i>





9.	0.72			(SR-48). Overall mileage: 9.86 WARNING: Dangerous Intersection!!! Watch for traffic from left.
10.	0.59			(Right at sideroad, Riley-Wills) Overall mileage: 10.45 <i>Notice that the Tulip is not oriented properly. Enter at the dot. Exit at the arrow.</i>
11.	0.44		Right	Confirm "Slow Children At Play", CAST 25. End Odometer Calibration Run. Overall mileage: 10.89 <i>Notice the T Rule in effect changed to "Right".</i>
12.			Left	End Freezone at "Bump", CAST 35. <i>Notice the T Rule in effect changed to "Left".</i>
13.				(Pekin), CAST 45.
14.			Right	(Pekin).
15.	1.89			CAST 35.
16.				
17.			Left	Confirm covered bridge on left.
18.	0.69			Confirm "  ", CAST 30.
19.				CAST 42.
20.	5.09			(Emmons), CAST 28.

21.				Confirm "  ", CAST 38.
22.			Right	Confirm "Cold Springs", CAST 30.
23.				Confirm "  ", CAST 45.
24.	1.30			
25.				Confirm "  ", CAST 35.
26.				Confirm "  ", CAST 45.
27.			Left	"Strout", CAST 38.
28.	1.02			Confirm "  ", CAST 30.
29.				
30.	1.12			Confirm "Watch For Children", CAST 45.
31.	0.56		Right	(Anderson)

32.			Left	Confirm "  ", CAST 30.
33.				Confirm "Hidden Drive", CAST 42.
34.	2.12		Right	Confirm "  ", CAST 30.
35.				Confirm "Moore-Saur", CAST 48.
36.			Left	Comfirm "  ".
37.				
38.				State Route "123" Begin Freezone to Mid-Rally Break. Take 25 minutes to reach Instruction 42.
39.				Confirm going under underpass (SR-48).
40.			Right	Turn into "Burger King" at traffic light. Mid-Rally Break. McDonald's, Burger King, Taco Bell, Arby's, Subway, Goldstar Chili, BP, & Speedway available in the general area.
41.	0.00			Return to rally course at "No Turn On Red" exiting "Burger King" at traffic light (Towards SR-48 on SR-123). Zero Odometer.
42.	0.32			"Stubbs Mill", CAST 45.
43.	2.31			(Wood), CAST 38. End Freezone.

44.	2.22		Left	To avoid the Timberlake Estates residential development, CAST 42
45.	1.56		Right	Confirm "Stop Ahead".
46.			Left	CAST 31.
47.			Right	Mileage taken at large tree on right at T , CAST 25.
48.				Confirm "  ", CAST 42.
49.			Left	WARNING: Dangerous Intersection!
50.				State Route "350", CAST 50.
51.				Confirm "  ", CAST 35.
52.	1.33			"Greater Cincinnati BMW Motorcycle Club", CAST 50.
53.				CAST 45.
54.	1.24			Confirm "  ", CAST 35.
55.			Right	Confirm "  ", CAST 45.

56.				(Olive Branch).
57.	1.76			(Ross).
58.				Confirm "  ", CAST 38.
59.				Confirm "Stop Ahead", CAST 45.
60.			Left	Confirm "  ".
61.				Confirm "  ", CAST 25.
62.			Right	CAST 45. WARNING: Dangerous Intersection !!! Swing wide to make the turn.
63.	2.06			CAST 40.
64.			Left	Confirm "  ", CAST 25.
65.				CAST 45. WARNING: Dangerous Intersection !!! Swing wide to make the turn.
66.				Confirm "Dangerous Intersection", CAST 35.

67.			Right
68.			(US-42), CAST 50.
69.			(SR-73).
70.	8.70		Left into "Springboro Pointe" shopping center and Rooster's parking lot.

>> Please turn in your scorecard inside Rooster's.

>> Scoring should be completed in less than an hour.

>> Stick around for the door prizes and see how well you did.

:-) Thank you for running *The More Tulip Madness! Rally*.

Find this rally online at <http://my.ohio.voyager.net/~jhardest/rally>.

Last Modified: 02/28/00